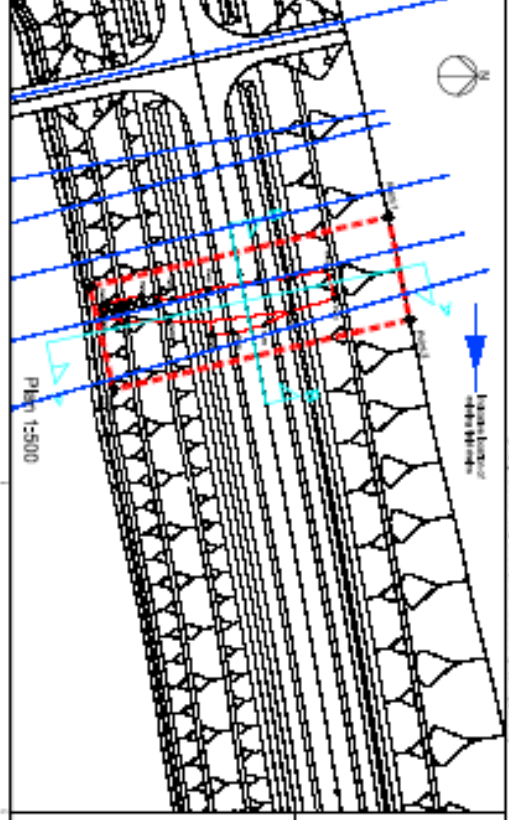


Section A-A (Challenge 2305) Horizontal = 1:100, Vertical = 1:100


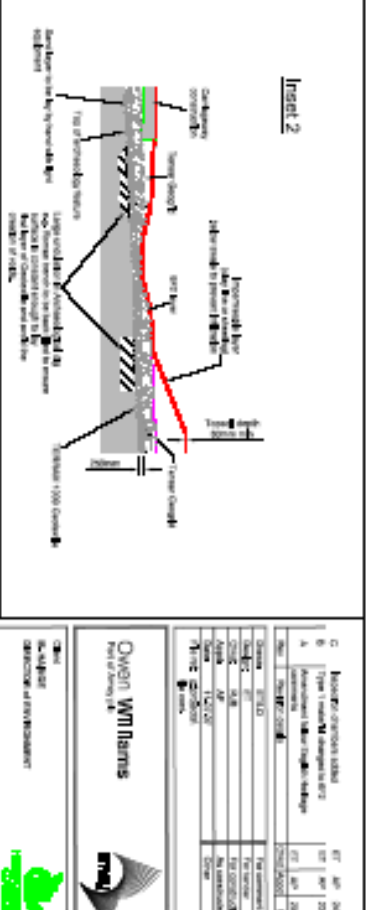
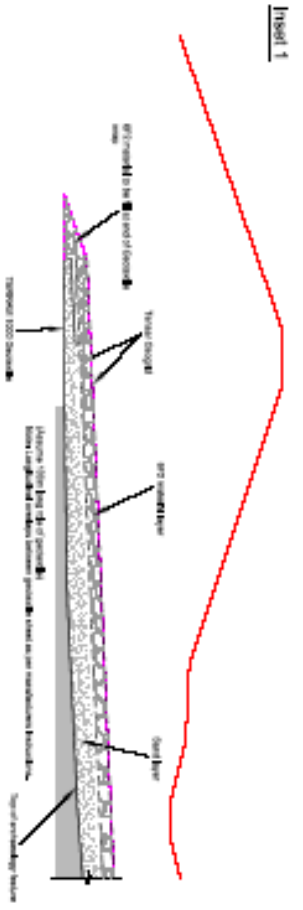
Lead Distance = 20m

Level Description	Station 1	Station 2	Station 3	Station 4	Station 5	Station 6	Station 7	Station 8	Station 9	Station 10	Station 11	Station 12	Station 13	Station 14	Station 15	Station 16	Station 17	Station 18	Station 19	Station 20
FRESH LEVELS	1.20	1.15	1.10	1.05	1.00	0.95	0.90	0.85	0.80	0.75	0.70	0.65	0.60	0.55	0.50	0.45	0.40	0.35	0.30	0.25
TOP OF CARPENS LEVELS	1.20	1.15	1.10	1.05	1.00	0.95	0.90	0.85	0.80	0.75	0.70	0.65	0.60	0.55	0.50	0.45	0.40	0.35	0.30	0.25
TOP OF BR2 LEVELS	1.20	1.15	1.10	1.05	1.00	0.95	0.90	0.85	0.80	0.75	0.70	0.65	0.60	0.55	0.50	0.45	0.40	0.35	0.30	0.25
TOP OF SAND LEVELS	1.20	1.15	1.10	1.05	1.00	0.95	0.90	0.85	0.80	0.75	0.70	0.65	0.60	0.55	0.50	0.45	0.40	0.35	0.30	0.25
FEATURE LEVELS	1.20	1.15	1.10	1.05	1.00	0.95	0.90	0.85	0.80	0.75	0.70	0.65	0.60	0.55	0.50	0.45	0.40	0.35	0.30	0.25
EXISTING GROUND	1.20	1.15	1.10	1.05	1.00	0.95	0.90	0.85	0.80	0.75	0.70	0.65	0.60	0.55	0.50	0.45	0.40	0.35	0.30	0.25

Section B-B Horizontal = 1:100, Vertical = 1:100



Attribute	Attribute	Value of Attribute
14-1	14-1	14-1
14-2	14-2	14-2
14-3	14-3	14-3
14-4	14-4	14-4



Owen Williams
 Project Manager
 Owen Williams
 14-1
 14-2
 14-3
 14-4

Archaeological feature protection & cross sections

550370-SK-204