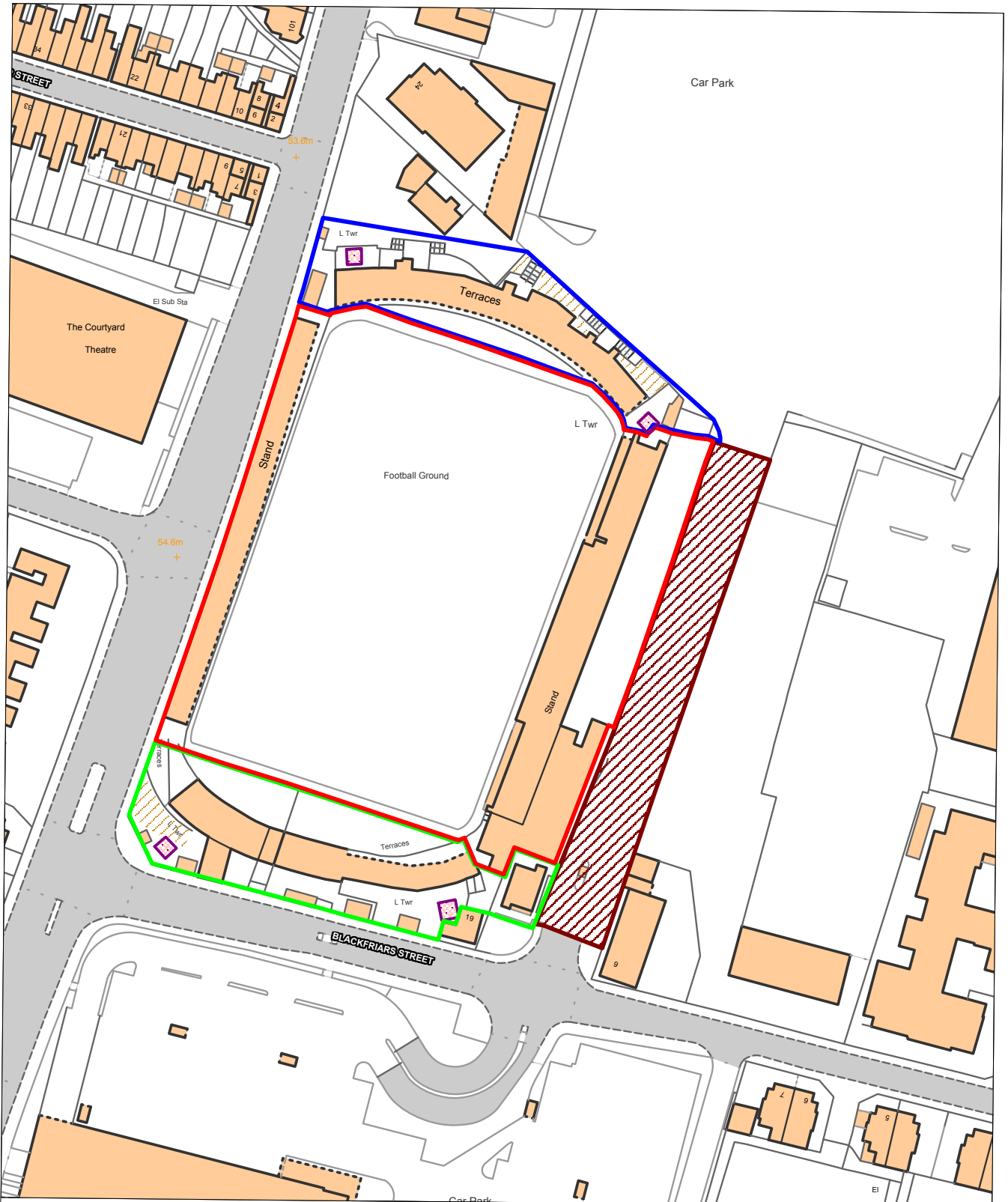







3(iii) PROPOSED 2015 LEASES



LOCATION PLAN - Edgar Street Stadium, Hereford

NORTH
SCALE 1:1250

-  Access Road retained in ownership
-  Area 2 (access rights afforded)
-  Floodlights
-  Area 1 (the premises)
-  Area 3 (access rights afforded)

© Crown copyright and database rights (2013) Ordnance Survey (100024168)

Only an official copy of a title plan or register obtained from the Land Registry may be used for legal or other official purposes.
This material was last updated on 01/05/2009 and may not be copied, distributed, sold or published without the formal permission of Land Registry.
© Crown copyright material is reproduced with the permission of Land Registry under delegated authority from the Controller of HMSO.

Herefordshire Council, Asset Management, PO Box 4, Hereford HR4 0XH propertyinformation@herefordshire.gov.uk